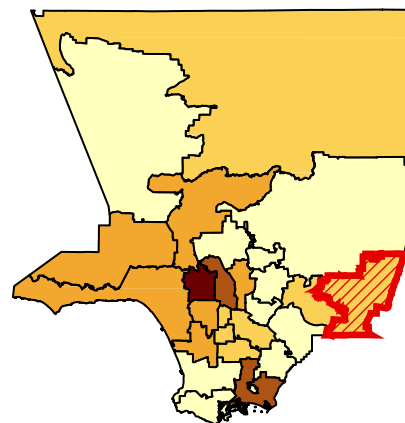
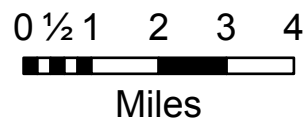
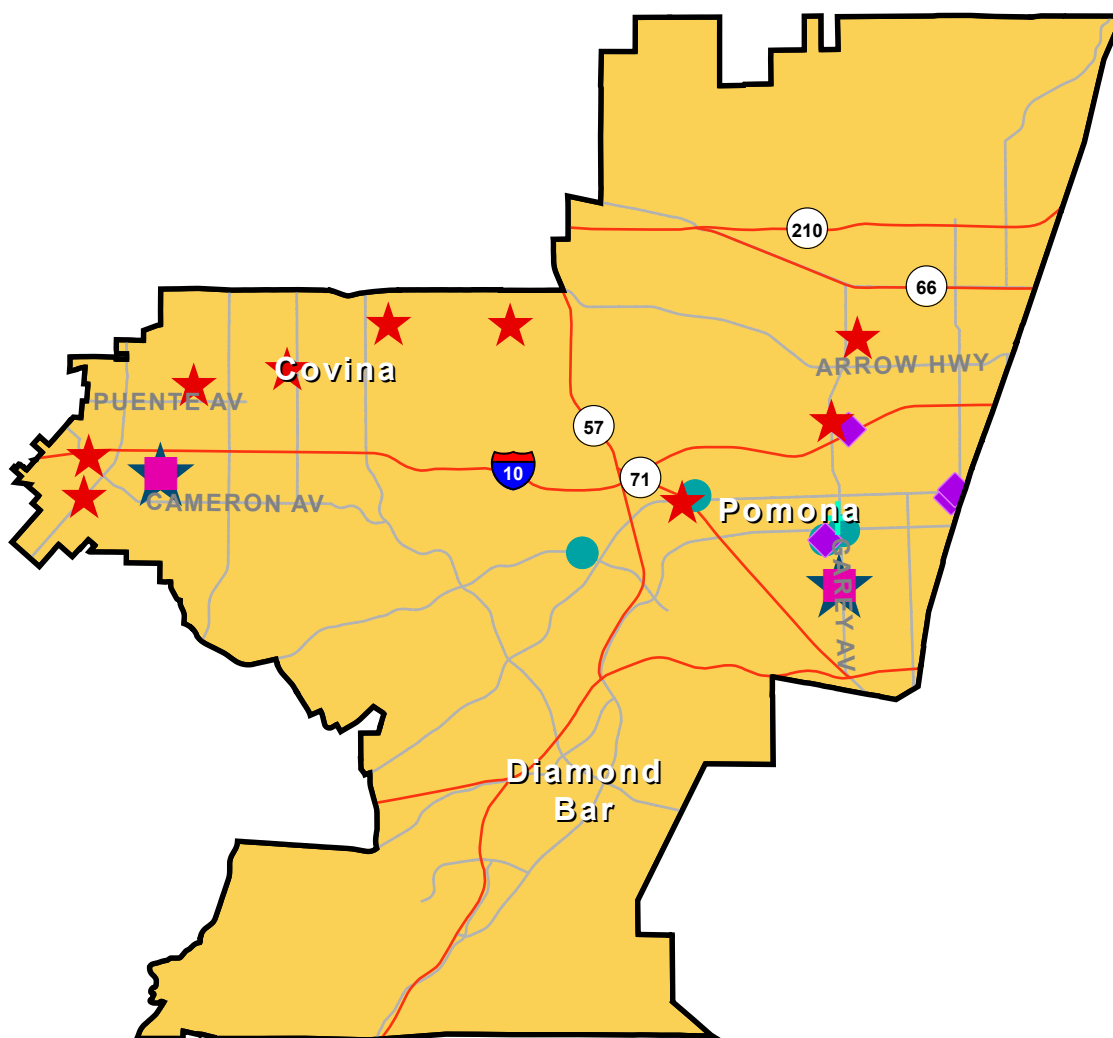


# Estimated Number of PLWH Residing in the Pomona Health District at the End of 2015

Area Size (% of LAC): 135 square miles (3%)  
 Health District Population (% of LAC): 549,341 (5%)  
 PLWH (% of LAC): 1,341 (2%)  
 HIV Rate (Rank in LAC): 244/100,000 (23 of 26)

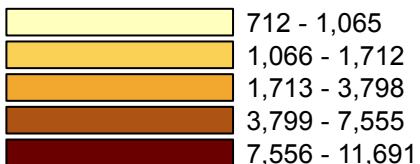


Area Shown Below



## Legend

### Estimated Number of PLWH



- |   |  |
|---|--|
| <ul style="list-style-type: none"> <li><span style="color: blue;">●</span> HIV Testing Provider</li> <li><span style="color: blue;">★</span> Ryan White Provider</li> <li><span style="color: magenta;">■</span> PrEP Provider</li> <li><span style="color: cyan;">×</span> DHS Facility</li> <li><span style="color: cyan;">+</span> DMH Facility</li> </ul> | <ul style="list-style-type: none"> <li><span style="color: red;">★</span> Hospital (in Statistically Impacted Area)</li> <li><span style="color: red;">★</span> Hospital</li> <li><span style="color: purple;">◆</span> Federally Qualified Health Center</li> </ul> |
|---|--|