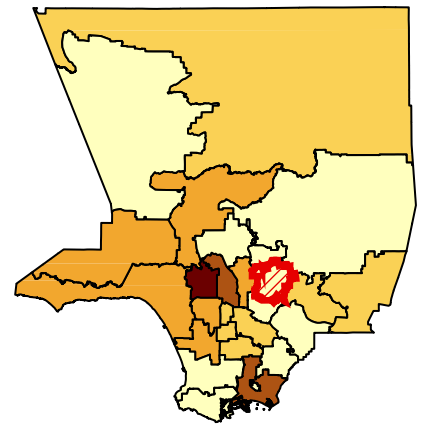
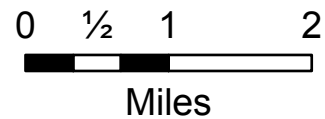


# Estimated Number of PLWH Residing in the Alhambra Health District at the End of 2015

Area Size (% of LAC): 39 square miles (1%)  
 Health District Population (% of LAC): 351,016 (3%)  
 PLWH (% of LAC): 780 (1%)  
 HIV Rate (Rank in LAC): 222/100,000 (25 of 26)

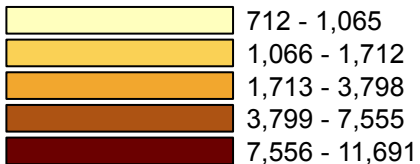


Area Shown at Left



## Legend

### Estimated Number of PLWH



- |  |                      |  |   |
|--|----------------------|--|---|
|  | HIV Testing Provider |  | Hospital (in Statistically Impacted Area) |
|  | Ryan White Provider  |  | Hospital                                  |
|  | PrEP Provider        |  | Federally Qualified Health Center         |
|  | DHS Facility         |  |   |
|  | DMH Facility         |  |   |